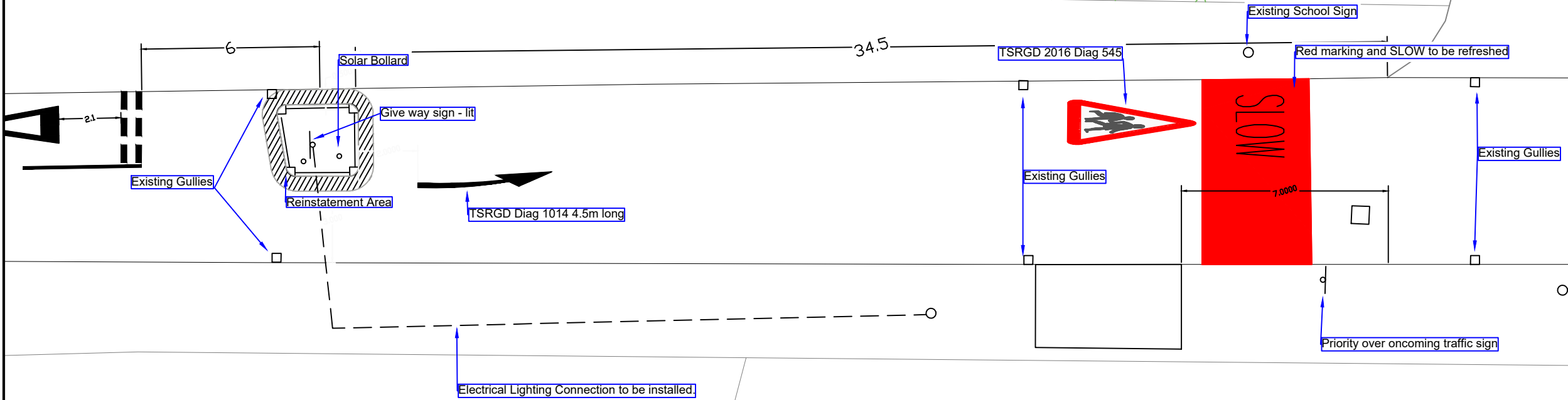
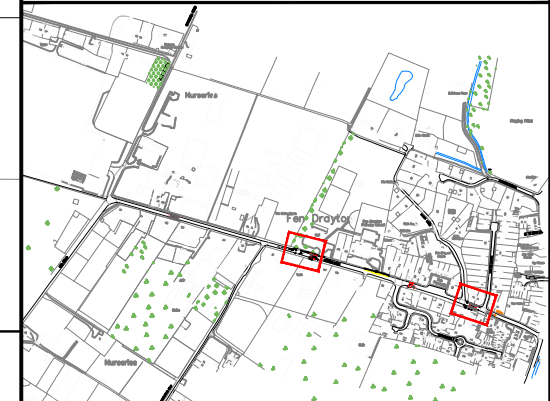


# Village Hall - West Island

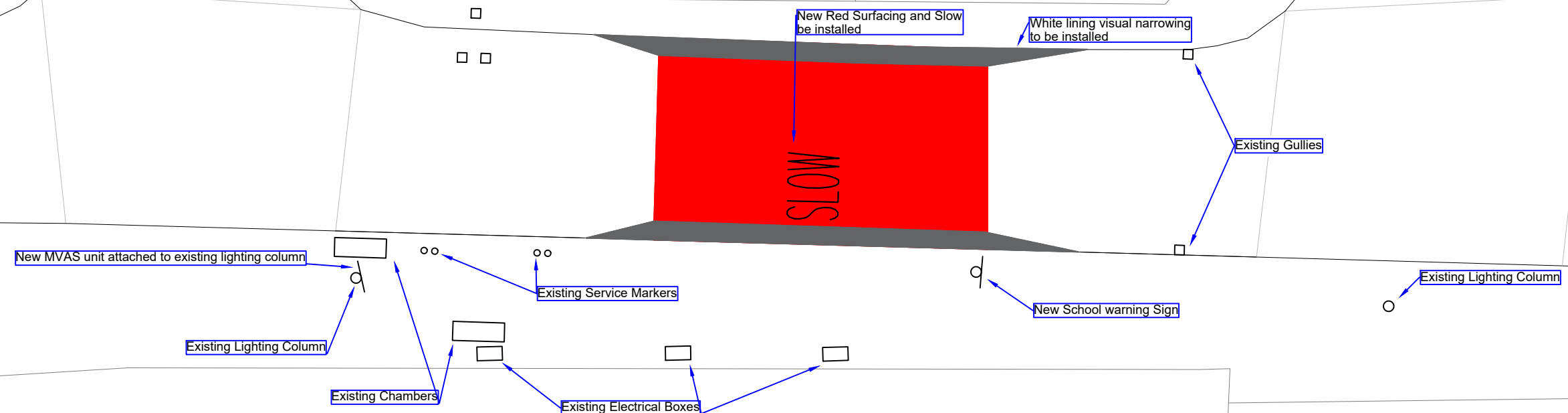


- Notes
- 1) Do not scale to this drawing
  - 2) All measurements in metres unless otherwise stated
  - 3) Road markings to be installed to TSRGD 2016 and traffic signs manual chapter 5.
  - 4) Electrical connection to give way sign on build out to come from existing lighting column, for more details see drawings 1400-001 and 1400-002.
  - 5) To be read in conjunction with the following drawings:
    - 5)1) 0100-001
    - 5)2) 0100-002
    - 5)3) 0100-003
    - 5)4) 0100-004
    - 5)5) 1100-001
    - 5)6) 1200-001
    - 5)7) 1200-002
    - 5)8) 1400-001
    - 5)9) 1400-002
    - 5)10) 2600-001
  - 6) Build out to be 2.5m x 2.5m

- Reinstatement Area
- Street furniture or box, see label for more detail



# The Orchard - East Lining



Date	Rev	Description
<b>DRAFT</b>		



Project  
Fen Drayton Give Way

Title  
Project Overview  
Sheet 2 of 2

Scale 1:160	Drawn JC	Checked	Date 13/09/21
----------------	-------------	---------	------------------

Based upon Ordnance Survey material with the permission of the controller of Her Majesty's Stationery Office. Unauthorised reproduction infringes copyright and may lead to prosecution.  
© Crown Copyright and database rights (2020) Ordnance Survey 100023205

Drawing number CL-FD-0100-002	Rev D
----------------------------------	----------